

Start: at south end of boat basin, 26 ft. west of power pole 8515.

1 mile: 239 ft. N.W. of power pole 15 (C2291) in front of entrance to campground.

2 mile: 57 ft. east of metal mile marker post on north side of Nature Trail "Short Cut" loop.

3 mile: on Nature Trail, 246 ft. west of south gate post, just east of Short Cut loop.

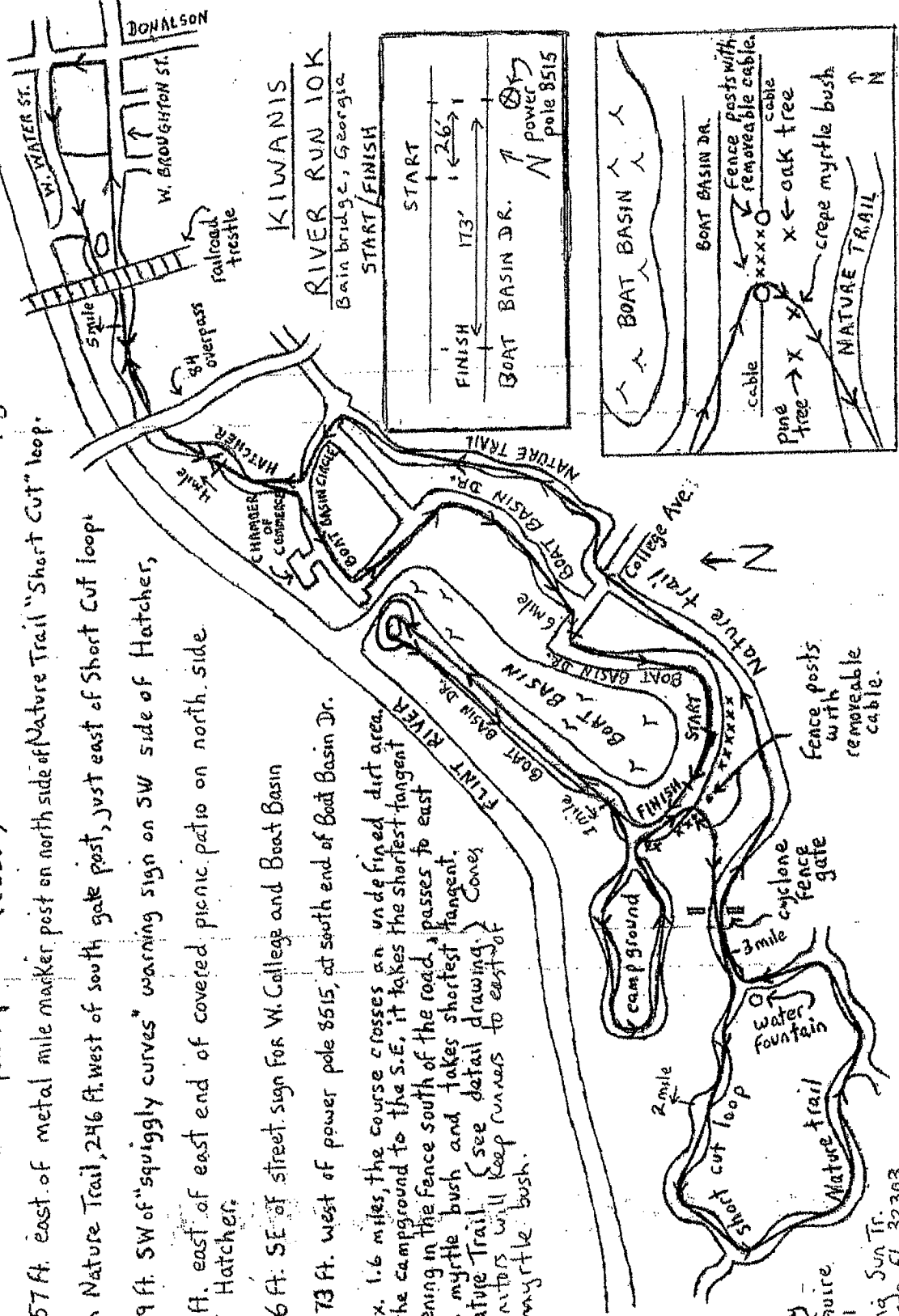
4 mile: 169 ft. SW of "squiggly curves" warning sign on SW side of Hatcher,

5 mile: 10 ft. east of east end of covered picnic patio on north side of Hatcher.

6 mile: 6 ft. SE of street sign for W. College and Boat Basin

Finish: 173 ft. west of power pole 8515, at south end of Boat Basin Dr.

\* At approx. 1.6 miles, the course crosses an undefined dirt area. Exiting the campground to the S.E., it takes the shortest tangent to an opening in the fence south of the road, passes to east of crepe myrtle bush and takes shortest tangent onto Nature Trail. (see detail drawing.) Cones and markers will keep runners to east of crepe myrtle bush.



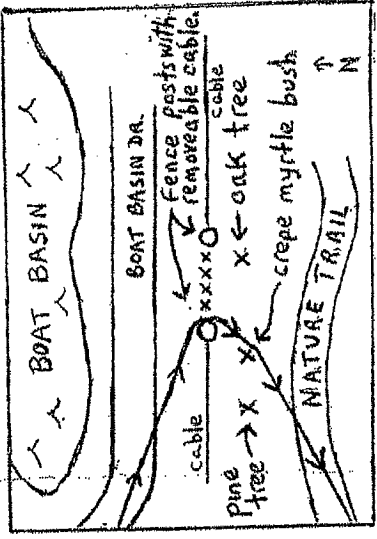
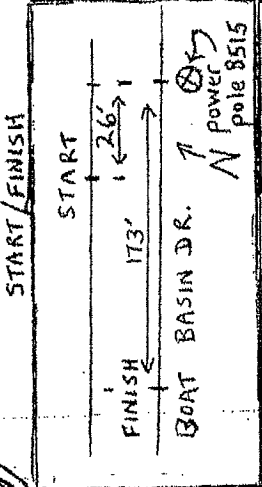
measured by  
Bill McGuire  
11/25/11

1978 Setting Sun Tr.  
Tallahassee, FL 32303  
(850) 562-2295  
bmcguire@centurylink.net

USATF# GA1101WC

Effective: 12/10/11 to 12/31/21

KIWANIS  
RIVER RUN 10K  
Bain bridge, Georgia



CROSSING UNDEFINED DIRT AREA.